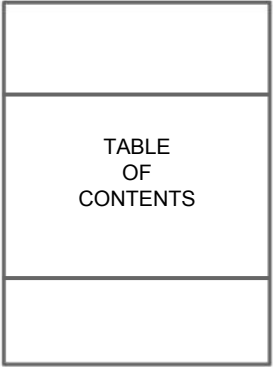


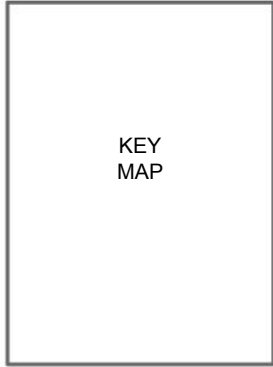
Front Cover



Inside Front Cover




1



2



3



4



5




6



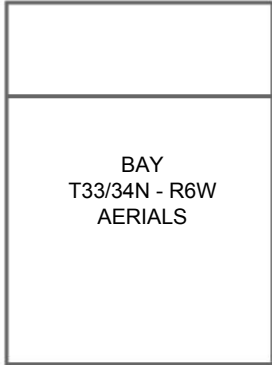
7



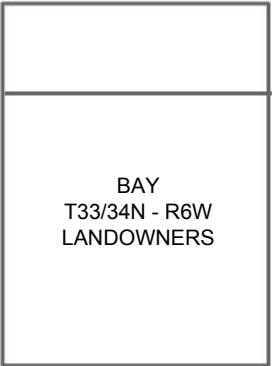
8



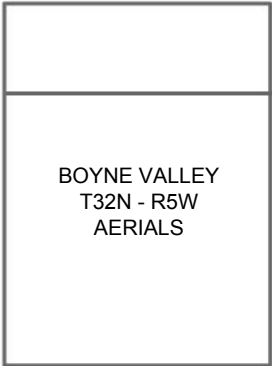
9



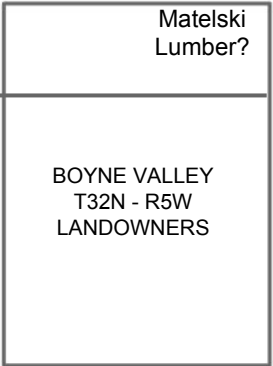
10



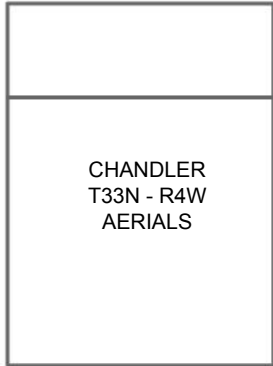
11



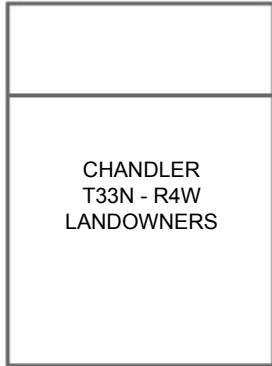
12



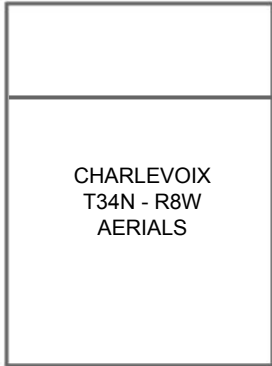
13



14



15



16

CHARLEVOIX  
T34N - R8W  
LANDOWNERS

17

EVANGELINE  
EVELINE E  
T33N - R6W  
AERIALS

18

EVANGELINE  
EVELINE E  
T33N - R6W  
LANDOWNERS

19

EVELINE W  
T33N - R7W  
AERIALS

20

EVELINE W  
T33N - R7W  
LANDOWNERS

21

HAYES  
T33/34N - R7W  
AERIALS

22

HAYES  
T33/34N - R7W  
LANDOWNERS

23

HUDSON  
T32N - R4W  
AERIALS

24

HUDSON  
T32N - R4W  
LANDOWNERS

25

MARION  
NORWOOD E  
T8N - R8W  
AERIALS

26

MARION  
NORWOOD E  
T8N - R8W  
LANDOWNERS

27

MELROSE  
T33N - R5W  
AERIALS

28

MELROSE  
T33N - R5W  
LANDOWNER

29

NORWOOD W  
MARION W  
T33N - R8/9W  
AERIALS

30

NORWOOD W  
MARION W  
T33N - R8/9W  
LANDOWNERS

31

ISLANDS OF  
BEAVER ISLAND  
ARCHIPELAGO  
AERIALS

32

ISLANDS OF  
BEAVER ISLAND  
ARCHIPELAGO  
LANDOWNERS

33

ST. JAMES  
BEAVER ISLAND  
T39N - R10W  
AERIALS

34

ST. JAMES  
BEAVER ISLAND  
T39N - R10W  
LANDOWNERS

35

NORTHERN PEAINE  
T38/39N - R10/11W  
AERIALS

36

NORTHERN PEAINE  
T38/39N - R10/11W  
LANDOWNERS

37

SOUTHER PEAINE  
T37/38N - R10/11W  
AERIALS

38

SOUTHER PEAINE  
T37/38N - R10/11W  
LANDOWNERS

39

SOUTH ARM  
T32N - R7W  
AERIALS

40

SOUTH ARM  
T32N - R7W  
LANDOWNERS

41

WILSON  
T32N - R6W  
AERIALS

42

WILSON  
T32N - R6W  
LANDOWNERS

43

2 PAGE  
COUNTY  
ROAD MAP

44

ROAD  
INDEX

45

LANDOWNER INDEX

MAPPING  
SOLUTIONS  
PAGE

LAND  
DESCRIPTIONS

OTHER  
SPECIALTY  
MAPS?

BUSINESS  
DIRECTORY?

INSIDE BACK  
COVER

OUTSIDE BACK  
COVER